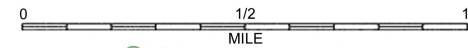


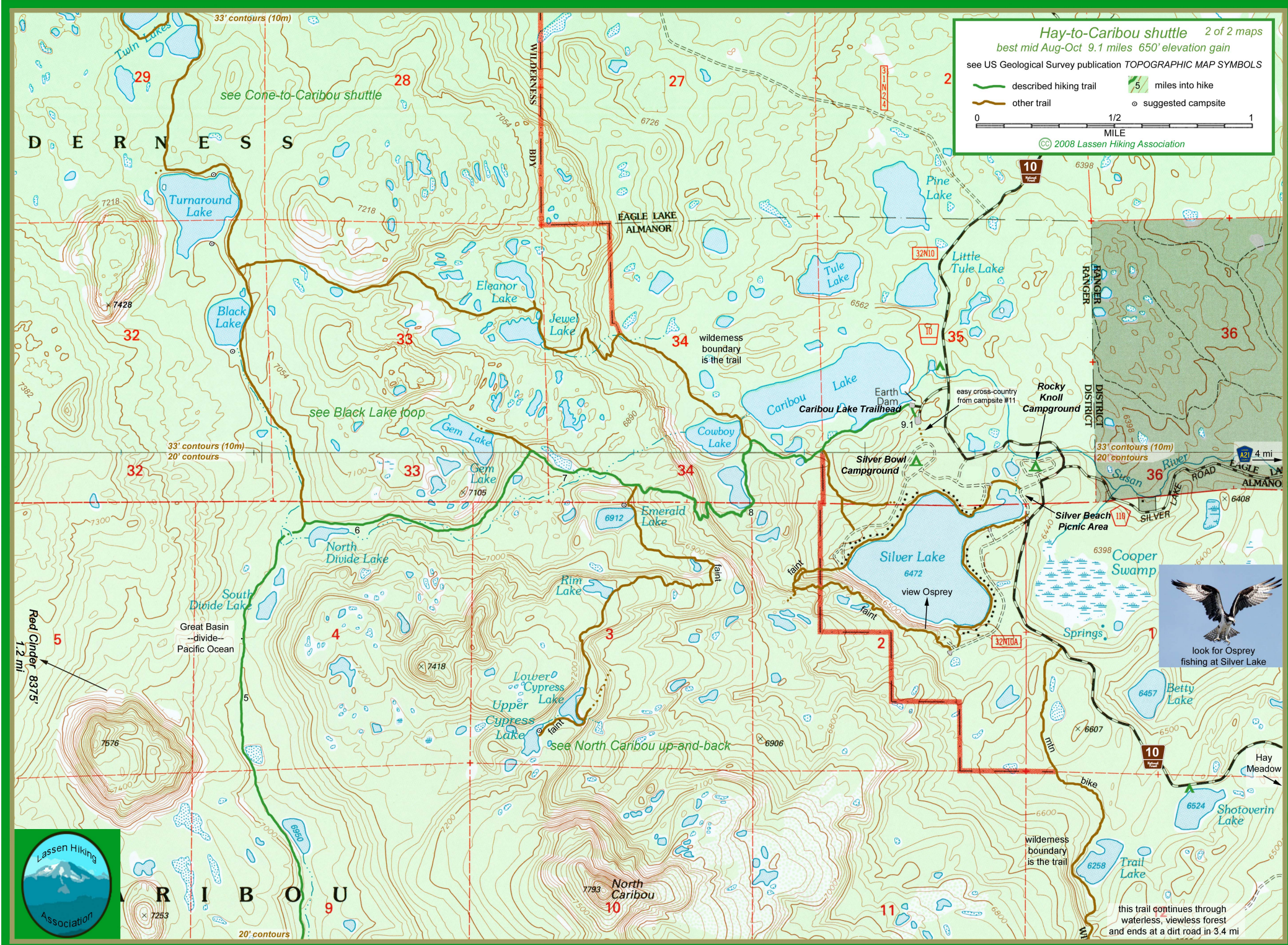
best mid Aug-Oct 9.1 miles 650' elevation gain

see US Geological Survey publication *TOPOGRAPHIC MAP SYMBOLS*

- described hiking trail
 other trail



© 2008 Lassen Hiking Association

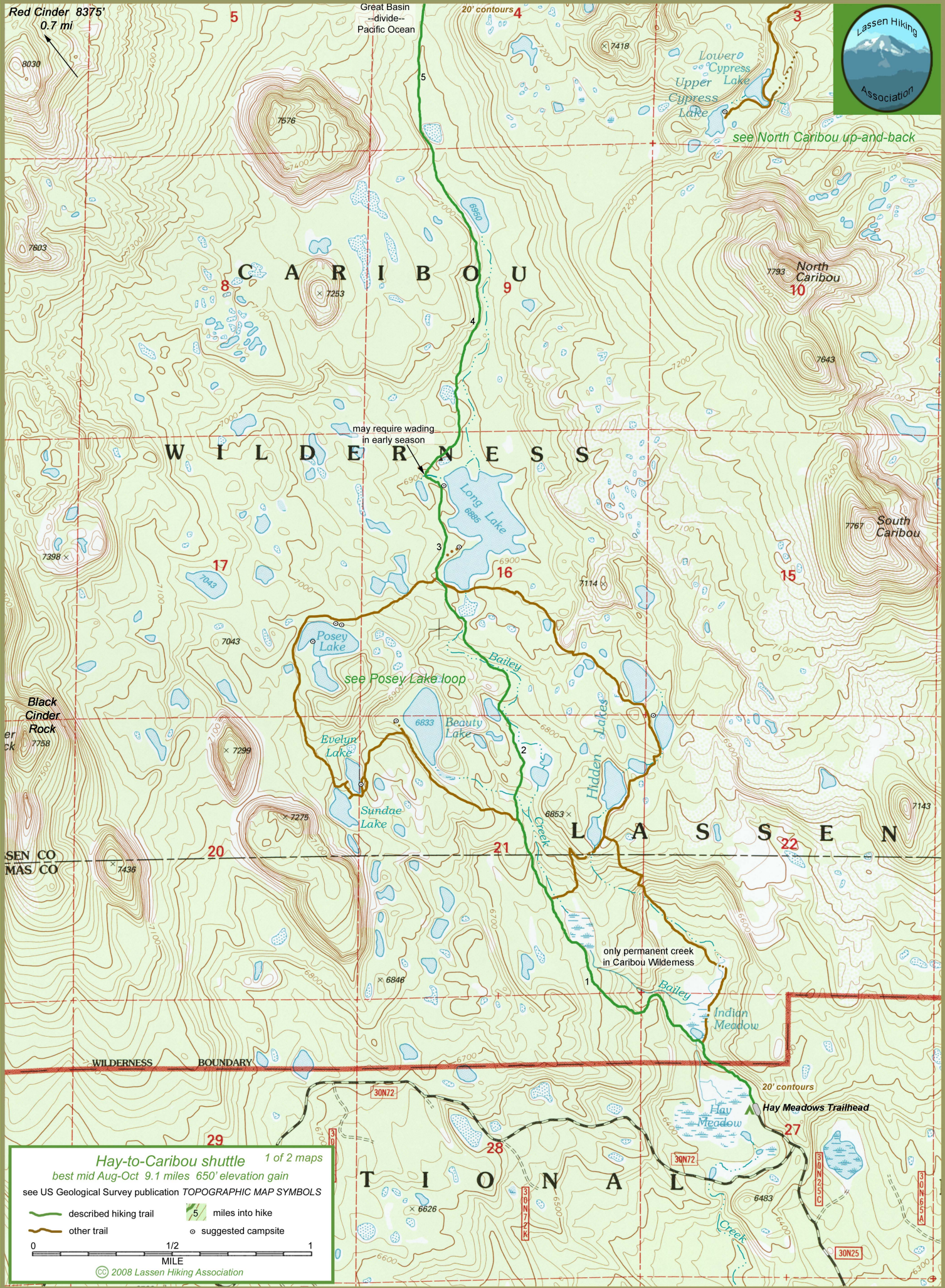


Red Cinder 8375'
0.7 mi

Great Basin
--divide--
Pacific Ocean



see North Caribou up-and-back



Black
Cinder
Rock
7758

SEN CO
MAS CO

WILDERNESS BOUNDARY

Hay-to-Caribou shuttle 1 of 2 maps
best mid Aug-Oct 9.1 miles 650' elevation gain
see US Geological Survey publication **TOPOGRAPHIC MAP SYMBOLS**

described hiking trail 5 miles into hike
other trail suggested campsite

0 1/2 1
MILE

© 2008 Lassen Hiking Association